

GETTING AROUND TOWN

FREE ABOUT TOWN MOBILITY

Whangarei District Council provides a free mobility scooter for use about town for people with limited ability.

You can pick the scooter up from Te Manawa The Hub Information Centre, Town Basin, 91 Dent St.

Phone 09 430 1188 or 0508 637 200

Proudly donated by Northable Equipment Plus.

www.northable.org.nz



ACCESSIBLE TRANSPORT

MOBILITY VAN AND TAXI SERVICES

Kiwi Cabs

09 470 2299 or 0800 728 5868

Whangarei A1 Cabs

09 438 3377 or 0800 438 3377

CITYLINK WHANGAREI

09 438 7142

www.citylinkwhangarei.co.nz

CityLink Whangarei have ten low-floor, wheelchair-friendly buses in their fleet.

Please phone them to check the route availability if you need to catch one.



Members from WDC's Disability Advisory Group and Positive Ageing Advisory group travel on one of the CityLink buses.



Private Bag 9023, Whangarei 0148, New Zealand

Forum North Building, Rust Avenue, Whangarei

Ruakaka Service Centre, Takutai Place, Ruakaka

P: +64 9 430 4200

or 0800 WDC INFO (0800 932 463) 24hrs

F: +64 9 438 7632

E: mailroom@wdc.govt.nz

W: www.wdc.govt.nz

Facebook & Twitter: WhangareiDC

Nov 2016



WHANGAREI
LOVE IT HERE!
Northland - New Zealand

ACCESS WHANGAREI

A guide to
assessable
facilities in
Whangarei



www.wdc.govt.nz

ACCESSIBLE FACILITIES

Parking  Accessible toilets  Wheelchair access 

ASSISTANCE









Whangarei Central Police Station	Cameron St	09 430 4500	  
Whangarei Hospital	Maunu Rd	09 430 4100	  
White Cross	121 Bank St	09 470 1083	  
Urgent Pharmacy	Kensington Ave	09 437 3722	 

INFORMATION

I-Site Whangarei Visitor Centre	whangareinz.com	Tarewa Park, 92 Otaika Rd	09 438 1079	  
The Hub Information Centre	whangareinz.com	Town Basin, 91 Dent St	09 430 1188	  
NorthAble Disability Services	northable.org.nz	40 John St	09 430 0988	  
Tiaho Trust - Education and Advocacy	tiaho.org.nz	3-5 Hunt St	09 430 3406	  
Citizens Advice Bureau	cab.org.nz	71 Bank St	0800 367 222	 
Whangarei District Council	wdc.govt.nz	Forum North, Rust Ave	09 430 4200	  

RECREATION

OUTDOORS

Town Basin	Dent St	  
Liberty wheelchair swing	In Town Basin playground	 
Hatea Loop Walkway	Town Basin, Dent St	 
Art Park & Heritage Trail	Town Basin, Dent St	 
Whangarei Falls, Otuihau	Ngunguru Rd	  
AH Reed Memorial Park	Whareora Rd	  

INDOORS

Claphams National Clock Museum	claphamsclocks.com	Town Basin, Dent St	09 438 3993	  
Whangarei Art Museum	whangareiartmuseum.co.nz	Town Basin, Dent St	09 430 4240	  
Whangarei District Central Library	whangarei-libraries.com	Rust Ave	09 430 4206	  
Botanica Whangarei		First Ave	09 430 4200	 
Whangarei Aquatic Centre	lmnz.co.nz/whangarei	Ewing Rd	09 438 7957	  
Event Cinemas	eventcinemas.co.nz	James St	09 470 1940	  
Kensington Fitness Centre	kensingtonfitness.co.nz	Western Hills Drv	09 437 4404	  
Whangarei Ten Pin Bowling & Entertainment Centre	10pin.co.nz	129 Port Rd	09 438 1028	  
Toll Stadium	venuesandeventswangarei.co.nz	51 Okara Drv	09 430 4833	  
Forum North Entertainment Centre	venuesandeventswangarei.co.nz	Rust Ave	09 430 4244	  
Kiwi North, Museum, Kiwi House, Heritage Park	kiwinorth.co.nz	SH14, Maunu	09 438 9630	  
Packard and Pioneer Museum	packardandpioneer.co.nz	SHW14, Maungatapere	09 4348214	  
Jack Morgan Museum	jackmorganmuseum.co.nz	SHW1, Hukerenui	09 4348214	  
Waipu Museum	waipumuseum.com	Waipu Heritage Centre, 36 The Centre	09 432 0746	  
Refining NZ, Refinery Visitors Centre and café	refiningnz.com	Port Marsden Highway, Ruakaka	09 432 8194	  

* While there are no toilet facilities within, or at, these facilities, there are accessible public toilets in very close proximity



We want your time in Whangarei to be safe and enjoyable.

If you see anything that needs fixing, or you think is unsafe give City Safe a call on **0800 258 258**.

www.citysafe.co.nz



Accessibility - Bridging the Generation Gap



The Art Park and Heritage Trail at the Town Basin, forms part of the Hatea Loop walkway.



ACCESSIBILITY

To be clear about what we mean by accessible, we have used the following three meanings of accessibility:



FACILITIES WITH ACCESSIBLE CAR PARKS

- Facilities that have accessible car parks within 200 meters of the main entrance/exit.



WHEELCHAIR ACCESS INTO THE BUILDING OR FACILITY

- Entrances into the facility are level.
- Entrance doorways are at least 760mm wide.
- The main body of the facility is on one level or has lift access.



ACCESSIBLE TOILETS

There is an accessible toilet in the main area of the facility that:

- has a doorway with a 1200mm clear approach space.
- doorway is 760mm wide
- has a 90 degree L-Shaped grab rail beside the toilet.

DISCLAIMER

The purpose of the Access Whangarei Map is to highlight public amenities and businesses which have accessible features as described above. It is not intended in any way as a means of identifying compliance with any statutory obligations.

THE TOWN BASIN AND HATEA LOOP

The Town Basin and Hatea Loop enrich the city's heart and offer a unique journey to the cultural, artistic, recreational, social and scenic essence of our people and place.

At the centre of the Town Basin is Te Manawa, The Hub, which houses the Whangarei Art Museum, a state-of-the-art visitor information centre, a cafe, toilet facilities and retail outlets.

The adjoining retail area offers a superb mix of shopping and dining options. Lovers of the arts can also take in our art galleries, the Artisans Fair on summer Saturdays, Claphams National Clock Museum and Te Kakano, Whangarei's unique, Hunderwasser-style architectural sculpture.

Explore the unique interface of city and harbourside on the 4.2 kilometre, fully-accessible Hatea Loop shared path. The Loop view alters throughout the day as the tide moves through its cycle, and fishing boats, small pleasure craft, yachts and launches use the area, creating an ever-changing vista. Loop users even get the chance to cross Whangarei's stunning bascule bridge, Te Matau a Pohe, and enjoy the Art Park and Heritage Trail, Waka and Wave sculpture, and Kotuitui Whitinga, pedestrian and cycle bridge.

Part of the city's ring of accessible walkways, the Hatea Loop and Town Basin provide a great way to appreciate the rich diversity and history that Whangarei has to offer.



MAP KEY



Mobility parking (incl. number of spaces)



Too steep for mobility scooters and wheelchairs



Information



Public toilets and facilities



Bus terminal



Drinking fountain



Whangarei Central Library



Forum North Entertainment Centre & Whangarei District Council



Youth Space



Cameron St Mall



Police station



Town Basin



Whangarei Aquatic Centre



Northable



Tiaho Trust



Post office



Botanica Whangarei



Te Manawa – The Hub Information Centre and Whangarei Art Museum



Claphams National Clock Museum



Liberty wheelchair swing & playground



Historic Reyburn House and Art Gallery



Art Walk & Heritage Trail



Te Kakano – Hundertwasser Folly